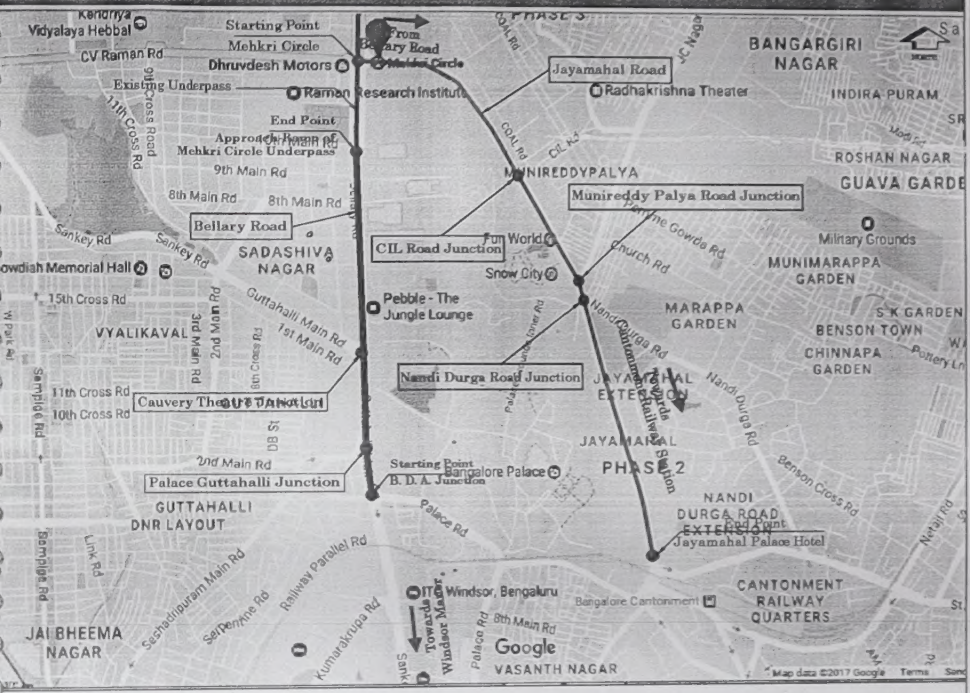

Volume I

Final Detailed Project Report

for

Widening of Jayamahal Road (from Mehkri Circle to Jayamahal Palace Hotel) and Bellary Road (from B. D. A. Junction to Mehkri Circle) in Bengaluru City

"ಮಾಹಿತಿ ಹಕ್ಕು ಕಾಯ್ದೆ ಅಡಿಯಲ್ಲಿ ವಿತರಿಸಲಾಗಿದೆ"

Asst. EXECUTIVE ENGINEER
BRUHAT BANGALORE MAHANAGARA PALIKE
BANGALORE

Road Inventory

Name of the Project: Widening of Jayamahal Road (from Mehkri Circle to Jayamahal Palace Hotel) and Bellary Road (from B. D. A. Junction to Mehkri Circle) in Bengaluru City

Name of the Road: Jayamahal Road

Date of Survey: 08 – 03 – 2018

Sl. No.	Side	Chainage in m.	Road Length in m.	Carriageway			Shoulder in m.	Median in m.	Boulevard	Drain		Footpath		Right of Way in m.	Land Use Type	Road Furniture	Illumination	Salient Buildings and Structures	Utility Data	Trees	Details of Major Junctions / Cross Road	Bus / Auto Stops	On Street Parking	SWD	Pedestrian Crossings
				Type	Width in m.	Condition				Type	Width in m.	Type	Width in m.												
1	Northern	0	0	Flexible Pavement	24.0	Fair	–	0.25, Concrete	–	SSM Drain covered with Concrete Designer Tiles	1.2	–	–	48.8	Defence Land	Traffic Signal Pole	Illuminated	–	–	–	Mehkri Circle, which is of 4 Arms	–	–	–	Zebra Crossing
	Southern			Flexible Pavement	20.5	Fair	–		–	B. S. Slab Drain covered with B. S. Slab	1.2	B. S. Slab with B. S. Slab Kerb Stone at the edge	1.6		Palace Property		Illuminated	–	–			–	–	–	
2	Northern	0 – 50	50	Flexible Pavement	10.5	Fair	–	0.25, Concrete	–	SSM Drain covered with Concrete Designer Tiles	1.2	–	–	21.9	Defence Land	–	Illuminated	–	1 No. of OFC Chamber on the Footpath	11 Nos.	–	–	–	–	–	–
	Southern			Flexible Pavement	7.1	Fair	36-		–	B. S. Slab Drain covered with B. S. Slab	1.2	B. S. Slab with B. S. Slab Kerb Stone at the edge	1.6		Palace Property	–	High Mast Light	–	2 Nos. of OFC Chambers on the Footpath		–	–	–	–	–	–
3	Northern	50 – 100	50	Flexible Pavement	10.3	Fair	–	0.25, Concrete	–	SSM Drain covered with Precast RCC Slab	1.2	–	–	22.1	Defence Land	–	Illuminated	–	–	17 Nos.	–	BMTC Bus Stop	–	–	–	–
	Southern			Flexible Pavement	6.0	Fair	–		–	B. S. Slab Drain covered with B. S. Slab	1.3	B. S. Slab with B. S. Slab Kerb Stone at the edge	3.0		Palace Property	–	Illuminated	–	–		–	–	–	–	–	–
4	Northern	100 – 150	50	Flexible Pavement	10.4	Fair	–	0.25, Concrete	–	SSM Drain covered with Precast RCC Slab	1.2	–	–	23.3	Defence Land	–	Illuminated	–	–	10 Nos.	–	–	–	–	–	–
	Southern			Flexible Pavement	5.1	Fair	–		–	B. S. Slab Drain covered with B. S. Slab	1.3	B. S. Slab with B. S. Slab Kerb Stone at the edge	5.0		Palace Property	–	Illuminated	–	–		–	–	–	–	–	–
5	Northern	150 – 200	50	Flexible Pavement	9.6	Fair	–	0.25, Concrete	–	SSM Drain covered with Precast RCC Slab	1.2	–	–	23.1	Defence Land	–	Illuminated	–	–	11 Nos.	–	–	–	–	–	–
	Southern			Flexible Pavement	6.2	Fair	–		–	B. S. Slab Drain covered with B. S. Slab	1.5	B. S. Slab with B. S. Slab Kerb Stone at the edge	4.3		Palace Property	–	Illuminated	–	–		–	–	–	–	–	–
6	Northern	200 – 250	50	Flexible Pavement	8.6	Fair	–	0.25, Concrete	–	SSM Drain covered with Precast RCC Slab	1.2	–	–	22.1	Defence Land	–	Illuminated	–	–	17 Nos.	–	–	–	–	–	–
	Southern			Flexible Pavement	6.9	Fair	–		–	B. S. Slab Drain covered with B. S. Slab	1.5	B. S. Slab with B. S. Slab Kerb Stone at the edge	3.6		Palace Property	–	Illuminated	–	1 No. of OFC Chamber at the edge of the Carriageway		–	–	–	–	–	–

"ಮಾಹಿತಿ ಹೆಚ್ಚು ಕಾಯ್ದೆ ಆಡಿಯಲ್ಲಿ ವಿತರಣೆಗಾಗಿದೆ"

Name of the Road: Jayamahal Road

Date of Survey: 08 – 03 – 2018

Sl. No.	Side	Chainage in m.	Road Length in m.	Carriageway Type	Carriageway Width in m.	Carriageway Condition	Shoulder in m.	Median in m.	Boulevard	Drain Type	Drain Width in m.	Footpath Type	Footpath Width in m.	Right of Way in m.	Land Use Type	Road Furniture	Illumination	Salient Buildings and Structures	Utility Data	Trees	Details of Major Junctions / Cross Road	Bus / Auto Stops	On Street Parking	SWD	Pedestrian Crossings
7	Northern	250 – 300	50	Flexible Pavement	9.2	Fair	–	0.25, Concrete	–	SSM Drain covered with Precast RCC Slab	1.2	–	–	22.6	Defence Land	–	Illuminated	–	–	16 Nos.	–	–	–	–	–
	Southern			Flexible Pavement	6.0	Fair	–		–	B. S. Slab Drain covered with B. S. Slab	1.5	B. S. Slab with B. S. Slab Kerb Stone at the edge	4.4		Palace Property	–	Illuminated	–	–		–	–	–	–	–
8	Northern	300 – 350	50	Flexible Pavement	9.9	Fair	–	0.25, Concrete	–	SSM Drain covered with Precast RCC Slab	1.2	–	–	22.5	Defence Land	–	Illuminated	–	–	13 Nos.	–	–	–	–	–
	Southern			Flexible Pavement	6.5	Fair	–		–	B. S. Slab Drain covered with B. S. Slab	1.4	B. S. Slab with B. S. Slab Kerb Stone at the edge	3.2		Palace Property	–	Illuminated	–	–		–	–	–	–	–
9	Northern	350 – 400	50	Flexible Pavement	a. 4.81 b. 6.86	Fair	–	0.25, Concrete	2.0, Precast Concrete Kerb Stone	SSM Drain covered with Precast RCC Slab	1.2	–	–	26.0	Defence Land	–	Illuminated	–	–	8 Nos.	–	–	–	–	–
	Southern			Flexible Pavement	5.6	Fair	–		–	B. S. Slab Drain covered with B. S. Slab	1.5	B. S. Slab with B. S. Slab Kerb Stone at the edge	3.8		Palace Property	–	Illuminated	–	–		–	–	–	–	–
10	Eastern	400 – 450	50	Flexible Pavement	a. 5.18 b. 6.17	Fair	–	0.25, Concrete	2.0, Precast Concrete Kerb Stone	SSM Drain covered with Precast RCC Slab	1.2	–	–	25.5	Defence Land	–	Illuminated	–	–	11 Nos.	–	–	–	–	–
	Western			Flexible Pavement	5.8	Fair	–		–	B. S. Slab Drain covered with B. S. Slab	1.5	B. S. Slab with B. S. Slab Kerb Stone at the edge	3.4		Palace Property	–	Illuminated	–	–		–	–	–	–	–
11	Eastern	450 – 500	50	Flexible Pavement	a. 4.34 b. 7.7	Fair	–	0.25, Concrete	2.0, Precast Concrete Kerb Stone	SSM Drain covered with Precast RCC Slab	1.2	–	–	26.0	Defence Land	–	Illuminated	–	–	20 Nos.		–	–	–	–
	Western			Flexible Pavement	6.3	Fair	–		–	B. S. Slab Drain covered with B. S. Slab	1.6	B. S. Slab with B. S. Slab Kerb Stone at the edge	2.6		Palace Property	–	Illuminated	–	–		–	–	–	–	–
12	Eastern	500 – 550	50	Flexible Pavement	a. 4.58 b. 7.4	Fair	–	0.25, Concrete	2.0, Precast Concrete Kerb Stone	SSM Drain covered with Precast RCC Slab	1.2	–	–	26.4	Defence Land	–	Illuminated	–	–	34 Nos.	–	–	–	–	–
	Western			Flexible Pavement	6.3	Fair	–		–	B. S. Slab Drain covered with B. S. Slab	1.5	B. S. Slab with B. S. Slab Kerb Stone at the edge	3.2		Palace Property	–	Illuminated	–	–		–	–	–	–	–

"ಮಾಹಿತಿ ಹಕ್ಕು ಕಾಯ್ದೆ ಅಡಿಯಲ್ಲಿ ವಿತರಿಸಲಾಗಿದೆ"

Asst. EXECUTIVE ENGINEER
BRUHAT BANGALORE MAHANAGARA PALIKE
BANGALORE

MANASA CONSULTANTS

Name of the Road: Jayamahal Road

Date of Survey: 08 – 03 – 2018

Sl. No.	Side	Chainage in m.	Road Length in m.	Carriageway Type	Carriageway Width in m.	Carriageway Condition	Shoulder in m.	Median in m.	Boulevard	Drain Type	Drain Width in m.	Footpath Type	Footpath Width in m.	Right of Way in m.	Land Use Type	Road Furniture	Illumination	Salient Buildings and Structures	Utility Data	Trees	Details of Major Junctions / Cross Road	Bus / Auto Stops	On Street Parking	SWD	Pedestrian Crossings
13	Eastern	550 – 600	50	Flexible Pavement	a. 4.52 b. 6.91	Fair	–	0.25, Concrete	2.0, Precast Concrete Kerb Stone	SSM Drain covered with Precast RCC Slab	1.2	–	–	25.3	Defence Land	–	Illuminated	–	–	21 Nos.	–	–	–	–	–
	Western			Flexible Pavement	6.1	Fair	–		–	B. S. Slab Drain covered with B. S. Slab	1.8	B. S. Slab with B. S. Slab Kerb Stone at the edge	2.5		Palace Property	–	–	–	–		–	–	–	–	–
14	Eastern	600 – 650	50	Flexible Pavement	a. 5.27 b. 6.58	Fair	–	0.25, Concrete	2.0, Precast Concrete Kerb Stone	SSM Drain covered with Precast RCC Slab	1.2	–	–	24.9	Defence Land	–	Illuminated	–	–	9 Nos.	–	–	–	–	–
	Western			Flexible Pavement	5.7	Fair	–		–	B. S. Slab Drain covered with B. S. Slab	1.5	B. S. Slab with B. S. Slab Kerb Stone at the edge	2.4		Palace Property	–	Illuminated	–	–		–	–	–	–	–
15	Eastern	650 – 700	50	Flexible Pavement	a. 4.71 b. 7.03	Fair	–	0.25, Concrete	2.0, Precast Concrete Kerb Stone	SSM Drain covered with Precast RCC Slab	1.2	–	–	25.4	Defence Land	–	Illuminated	–	–	16 Nos.	–	–	–	–	–
	Western			Flexible Pavement	5.7	Fair	–		–	B. S. Slab Drain covered with B. S. Slab	1.5	B. S. Slab with B. S. Slab Kerb Stone at the edge	3.0		Palace Property	–	Illuminated	–	–		–	–	–	–	–
16	Eastern	700 – 750	50	Flexible Pavement	a. 4.88 b. 6.92	Fair	–	0.25, Concrete	2.2, Precast Concrete Kerb Stone	SSM Drain covered with Precast RCC Slab	1.2	–	–	25.6	Defence Land	–	Illuminated	–	–	12 Nos.	–	–	–	–	–
	Western			Flexible Pavement	6.2	Fair	–		–	B. S. Slab Drain covered with B. S. Slab	1.5	B. S. Slab with B. S. Slab Kerb Stone at the edge	2.4		Palace Property	–	–	–	–		–	–	–	–	–
17	Eastern	750 – 800	50	Flexible Pavement	a. 5.04 b. 7.06	Fair	–	0.25, Concrete	2.2, Precast Concrete Kerb Stone	SSM Drain covered with Precast RCC Slab	1.2	–	–	24.9	Defence Land	–	Illuminated	–	1 No. of OFC Chamber at the edge of the Carriageway	6 Nos.	–	–	–	–	–
	Western			Flexible Pavement	5.6	Fair	–		–	B. S. Slab Drain covered with B. S. Slab	1.2	Concrete with Precast Concrete Kerb Stone	2.3		Palace Property	–	Illuminated	–	–		–	–	–	–	–
18	Eastern	800 – 850	50	Flexible Pavement	14.4	Fair	–	0.25, Concrete	–	SSM Drain covered with Precast RCC Slab	1.2	–	–	25.1	Defence Land	1 No. of Mandatory Sign Board: No Parking	Illuminated	–	–	9 Nos.	–	–	–	–	–
	Western			Flexible Pavement	5.3	Fair	–		–	B. S. Slab Drain covered with B. S. Slab	1.5	B. S. Slab with Precast Concrete Kerb Stone	2.4		Palace Property	–	Illuminated	–	1 No. of OFC Chamber on the Footpath		–	–	–	–	–

"ಮಾಹಿತಿ ಹಕ್ಕು ಕಾಯ್ದೆ ಅಡಿಯಲ್ಲಿ ವಿತರಣೆಗಾಗಿದೆ"

Asst. EXECUTIVE ENGINEER
BRUHAT BANGALORE MAHANAGARA PALIKE
BANGALORE

MANASA

Name of the Road: Jayamahal Road

Date of Survey: 08 – 03 – 2018

Sl. No.	Side	Chainage in m.	Road Length in m.	Carriageway Type	Carriageway Width in m.	Carriageway Condition	Shoulder in m.	Median in m.	Boulevard	Drain Type	Drain Width in m.	Footpath Type	Footpath Width in m.	Right of Way in m.	Land Use Type	Road Furniture	Illumination	Salient Buildings and Structures	Utility Data	Trees	Details of Major Junctions / Cross Road	Bus / Auto Stops	On Street Parking	SWD	Pedestrian Crossings
25	Eastern	1150 – 1200	50	Flexible Pavement	8.0	Fair	–	–	–	SSM Drain covered with B. S. Slab	1.5	Cobble Stone with Precast Concrete Kerb Stone	4.0	25.3	Chandana Doordarshan Kendra	–	Illuminated	Chandana Doordarshan Kendra	1 No. of OFC Chamber on the Footpath	1 No.	–	–	–	–	–
	Western			Flexible Pavement	9.3	Fair	–		–	SSM Drain covered with B. S. Slab	1.2	B. S. Slab with Precast Concrete Kerb Stone	1.3		Palace Property	–	Illuminated	–	–	–	–	–	–	–	–
26	Eastern	1200 – 1250	50	Flexible Pavement	8.2	Fair	–	–	–	SSM Drain covered with B. S. Slab	1.5	Cobble Stone with Precast Concrete Kerb Stone	4.3	26.4	Chandana Doordarshan Kendra	–	Illuminated	Chandana Doordarshan Kendra	1 No. of OFC Chamber on the Footpath	–	JC Nagar 2nd Main Road	–	–	–	–
	Western			Flexible Pavement	9.4	Fair	–		–	SSM Drain covered with B. S. Slab	1.5	B. S. Slab with Precast Concrete Kerb Stone	1.5		Fun World	–	Illuminated	Fun World	–	–	–	–	–	–	–
27	Eastern	1250 – 1300	50	Flexible Pavement	7.6	Fair	–	0.25, Concrete	–	–	–	–	–	19.4	Residential Establishment	–	Illuminated	–	–	–	2 Nos. of Cross Roads	–	–	–	–
	Western			Flexible Pavement	8.6	Fair	–		–	SSM Drain covered with B. S. Slab	1.4	B. S. Slab with B. S. Slab Kerb Stone at the edge	1.5		Fun World	1 No. of Mandatory Sign Board: No Parking	Illuminated	Fun World	–	–	–	–	–	–	–
28	Eastern	1300 – 1350	50	Flexible Pavement	7.8	Fair	–	0.25, Concrete	–	SSM Drain covered with B. S. Slab	1.2	Concrete with B. S. Slab Kerb Stone at the edge	3.8	25.1	Residential and Commercial Establishment	1 No. of Mandatory Sign Board: No Parking	Illuminated	Post Office	1 No. of OFC Emblem Stone on the Footpath	–	–	–	–	–	–
	Western			Flexible Pavement	8.5	Fair	–		–	SSM Drain covered with B. S. Slab	1.3	B. S. Slab with B. S. Slab Kerb Stone at the edge	2.2		Fun World	–	Illuminated	Fun World	1 No. of OFC Chamber on the Footpath	–	–	BMTC Bus Stop	–	–	–
29	Eastern	1350 – 1400	50	Flexible Pavement	8.5	Fair	–	0.25, Concrete	–	SSM Drain covered with B. S. Slab	1.2	B. S. Slab with B. S. Slab Kerb Stone at the edge	3.4	24.4	Commercial Establishment	–	Illuminated	–	1 No. of OFC Emblem Stone on the Footpath	–	–	–	–	–	–
	Western			Flexible Pavement	7.7	Fair	–		–	SSM Drain covered with B. S. Slab	1.3	B. S. Slab with B. S. Slab Kerb Stone at the edge	2.0		Fun World	–	Illuminated	Fun World	–	–	–	–	–	–	–
30	Eastern	1400 – 1450	50	Flexible Pavement	8.6	Fair	–	0.2, B. S. Slab	–	–	–	B. S. Slab with B. S. Slab Kerb Stone at the edge	2.1	20.4	Commercial Establishment	–	High Mast Light	–	1 No. of Manhole on the Footpath	–	Munireddy Palya Road Junction, which is of 3 Arms	–	–	–	–
	Western			Flexible Pavement	7.3	Fair	–		–	SSM Drain covered with B. S. Slab	1.2	B. S. Slab with B. S. Slab Kerb Stone at the edge	1.0		Fun World	–		Fun World	4 Nos. of OFC Chambers and 1 No. of OFC Emblem Stone on the Footpath	–		–	–	–	–
31	Eastern	1450 – 1500	50	Flexible Pavement	9.8	Fair	–	0.2, B. S. Slab	–	–	–	B. S. Slab with B. S. Slab Kerb Stone at the edge	3.4	23.6	Commercial Establishment	–	Illuminated	–	2 Nos. of OFC Chambers on the Footpath	–	"ಮಾಹಿತಿ ಹಕ್ಕು ಕಾಯ್ದೆ ಅಡಿಯಲ್ಲಿ ವಿತರಿಸಲಾಗಿದೆ"				
	Western			Flexible Pavement	7.9	Fair	–		–	SSM Drain covered with B. S. Slab	1.3	B. S. Slab with B. S. Slab Kerb Stone at the edge	1.0		Fun World	–	Illuminated	Fun World	1 No. of OFC Chamber at the edge of Carriageway	–	–	–	–	–	–

Asst. EXECUTIVE ENGINEER
BRUHAT BANGALORE MAHANAGARA PALIKE
BANGALORE

Name of the Road: Jayamahal Road

Date of Survey: 08 – 03 – 2018

Sl. No.	Side	Chainage in m.	Road Length in m.	Carriageway Type	Carriageway Width in m.	Carriageway Condition	Shoulder in m.	Median in m.	Boulevard	Drain Type	Drain Width in m.	Footpath Type	Footpath Width in m.	Right of Way in m.	Land Use Type	Road Furniture	Illumination	Salient Buildings and Structures	Utility Data	Trees	Details of Major Junctions / Cross Road	Bus / Auto Stops	On Street Parking	SWD	Pedestrian Crossings
19	Eastern	850 – 900	50	Flexible Pavement	13.3	Fair	–	0.25, Concrete	–	SSM Drain covered with Precast RCC Slab	1.2	–	–	23.4	Defence Land	–	Illuminated	–	–	3 Nos.	–	–	–	–	–
	Western			Flexible Pavement	4.8	Fair	–		–	SSM Drain covered with B. S. Slab	1.3	B. S. Slab with Precast Concrete Kerb Stone	2.5		Palace Property	1 No. of Informatory Sign Board: Bus Stop	Illuminated	–	–		–	–	–	–	–
20	Eastern	900 – 950	50	Flexible Pavement	9.9	Fair	–	–	–	SSM Drain covered with Precast RCC Slab	1.2	–	–	20.0	Defence Land	Traffic Signal Pole	Illuminated	–	1 No. of OFC Chamber and 1 No. of OFC Emblem Stone on the Footpath	–	CIL Road Junction, which is of 3 Arms	–	–	–	Zebra Crossing
	Western			Flexible Pavement	5.5	Fair	–		–	SSM Drain covered with B. S. Slab	1.6	B. S. Slab with Precast Concrete Kerb Stone	1.8		Palace Property	3 Nos. of Traffic Signal Pole and 1 No. of Police Chowki	Illuminated	–	–	1 No.		–	–	–	
21	Eastern	950 – 1000	50	Flexible Pavement	5.6	Fair	–	0.25, Concrete	–	SSM Drain covered with B. S. Slab	1.2	Cobble Stone with Precast Concrete Kerb Stone	2.0	17.8	Commercial Establishment	–	Illuminated	–	–	7 Nos.	–	–	–	–	–
	Western			Flexible Pavement	6.1	Fair	–		–	SSM Drain covered with B. S. Slab	1.4	B. S. Slab with Precast Concrete Kerb Stone	1.2		Palace Property	–	Illuminated	–	–		–	–	–	–	–
22	Eastern	1000 – 1050	50	Flexible Pavement	5.5	Fair	–	0.25, Concrete	–	SSM Drain covered with B. S. Slab	1.5	Cobble Stone with Precast Concrete Kerb Stone	2.4	18.8	Chandana Doordarshan Kendra	–	Illuminated	Chandana Doordarshan Kendra	1 No. of OFC Emblem Stone on the Footpath	8 Nos.	–	–	–	–	–
	Western			Flexible Pavement	6.3	Fair	–		–	SSM Drain covered with B. S. Slab	1.5	B. S. Slab with Precast Concrete Kerb Stone	1.3		Palace Property	–	Illuminated	–	–		–	–	–	–	–
23	Eastern	1050 – 1100	50	Flexible Pavement	5.6	Fair	–	0.25, Concrete	–	SSM Drain covered with B. S. Slab	1.5	Cobble Stone with Precast Concrete Kerb Stone	3.2	19.6	Chandana Doordarshan Kendra	–	Illuminated	Chandana Doordarshan Kendra	1 No. of OFC Emblem Stone on the Footpath	1 No.	–	BMTC Bus Stop	–	–	–
	Western			Flexible Pavement	6.2	Fair	–		–	SSM Drain covered with B. S. Slab	1.5	B. S. Slab with Precast Concrete Kerb Stone	1.3		Palace Property	–	Illuminated	–	–	2 Nos.	–	–	–	–	–
24	Eastern	1100 – 1150	50	Flexible Pavement	5.4	Fair	–	0.25, Concrete	–	SSM Drain covered with B. S. Slab	1.5	Cobble Stone with Precast Concrete Kerb Stone	3.6	21.2	Chandana Doordarshan Kendra	–	Illuminated	Chandana Doordarshan Kendra	1 No. of OFC Chamber and 1 No. of OFC Emblem Stone on the Footpath	2 Nos.	–	–	–	–	–
	Western			Flexible Pavement	7.0	Fair	–		–	SSM Drain covered with B. S. Slab	1.5	B. S. Slab with Precast Concrete Kerb Stone	1.9		Palace Property	–	Illuminated	–	–	1 No.	–	–	–	–	–

"ಮಾಹಿತಿ ಹಕ್ಕು ಕಾಯ್ದೆ ಅಡಿಯಲ್ಲಿ ವಿತರಣೆಗಾಗಿ"

Asst. EXECUTIVE ENGINEER
BRUHAT BANGALORE MAHANAGARA PALIKE
BANGALORE

MANASA

Name of the Road: Jayamahal Road

Date of Survey: 08 – 03 – 2018

Sl. No.	Side	Chainage in m.	Road Length in m.	Carriageway Type	Carriageway Width in m.	Carriageway Condition	Shoulder in m.	Median in m.	Boulevard	Drain Type	Drain Width in m.	Footpath Type	Footpath Width in m.	Right of Way in m.	Land Use Type	Road Furniture	Illumination	Salient Buildings and Structures	Utility Data	Trees	Details of Major Junctions / Cross Road	Bus / Auto Stops	On Street Parking	SWD	Pedestrian Crossings
44	Eastern	2100 – 2150	50	Flexible Pavement	8.5	Fair	–	0.45, Cast – in – Situ	–	SSM Drain covered with B. S. Slab	1.5	Concrete Designer Tiles with Precast Concrete Kerb Stone	1.6-	22.6	Residential Establishment	–	Illuminated	–	a. 1 No. of OFC Chamber on the Footpath b. 1 No. of Manhole at the Centre of the Carriageway	20 Nos.	Jayamahal 1st Main Road Junction, which is of 3 Arms	–	–	–	–
	Western			Flexible Pavement	8.7	Fair	–		–	SSM Drain covered with B. S. Slab	1.8	–	–		Palace Property	–	–	–	–		–	–	–	–	–
45	Eastern	2150 – 2200	50	Flexible Pavement	8.5	Fair	–	0.45, Cast – in – Situ	–	SSM Drain covered with B. S. Slab	1.5	Concrete Designer Tiles with Precast Concrete Kerb Stone	1.6	21.9	Residential Establishment	–	Illuminated	–	1 No. of Manhole at the edge of Carriageway	1 No.	–	–	–	–	–
	Western			Flexible Pavement	8.0	Fair	–		–	SSM Drain covered with B. S. Slab	1.8	–	–		Palace Property	–	–	–	a. 2 Nos. of OFC Emblem Stones on the Footpath b. 1 No. of OFC Chamber at the Centre of the Carriageway	14 Nos.	–	–	–	–	–
46	Eastern	2200 – 2250	50	Flexible Pavement	8.8	Fair	–	0.45, Cast – in – Situ	–	SSM Drain covered with B. S. Slab	1.5	Concrete Designer Tiles with Precast Concrete Kerb Stone	2.2	24.1	Residential Establishment	–	Illuminated	–	a. 1 No. of Manhole at the edge of the Carriageway b. 1 No. of OFC Chamber and 1 No. of OFC Emblem Stone on the Footpath	1 No.	–	–	–	–	–
	Western			Flexible Pavement	9.3	Fair	–		–	SSM Drain covered with B. S. Slab	1.8	–	–		Palace Property	–	–	–	1 No. of Manhole at the Centre of the Carriageway	4 Nos.	–	–	–	–	–
47	Eastern	2250 – 2300	50	Flexible Pavement	8.0	Fair	–	0.45, Cast – in – Situ	–	SSM Drain covered with B. S. Slab	1.2	Concrete Designer Tiles with Precast Concrete Kerb Stone	1.6	23.1	Residential Establishment	–	Illuminated	–	–	2 Nos.	–	–	–	–	–
	Western			Flexible Pavement	9.8	Fair	–		–	SSM Drain covered with B. S. Slab	1.2	B. S. Slab with B. S. Slab Kerb Stone at the edge	0.8		Palace Property	–	–	–	1 No. of Manhole at the Centre of the Carriageway and 1 No. of Manhole at the edge of the Carriageway	1 No.	–	–	–	–	–
48	Eastern	2300 – 2350	50	Flexible Pavement	7.2	Fair	–	0.45, Cast	–	SSM Drain covered with B. S. Slab	1.5	Concrete Designer Tiles with Precast Concrete Kerb Stone	2.2	23.8	Residential Establishment	–	Illuminated	–	–	5 Nos.	"ಮಾಹಿತಿ ಹಕ್ಕು ಕಾಯ್ದೆ ಅಡಿಯಲ್ಲಿ ವಿತರಿಸಲಾಗಿದೆ"				

Asst. EXECUTIVE ENGINEER
BRUHAT BANGALORE MAHANAGARA PALIKE
BANGALORE

Name of the Road: Jayamahal Road

Date of Survey: 08 – 03 – 2018

Sl. No.	Side	Chainage in m.	Road Length in m.	Carriageway Type	Carriageway Width in m.	Carriageway Condition	Shoulder in m.	Median in m.	Boulevard	Drain Type	Drain Width in m.	Footpath Type	Footpath Width in m.	Right of Way in m.	Land Use Type	Road Furniture	Illumination	Salient Buildings and Structures	Utility Data	Trees	Details of Major Junctions / Cross Road	Bus / Auto Stops	On Street Parking	SWD	Pedestrian Crossings
38	Eastern	1800 – 1850	50	Flexible Pavement	6.2	Fair	–	0.2, B. S. Slab	–	–	–	B. S. Slab with B. S. Slab Kerb Stone at the edge	1.3	16.4	Masjid	–	Illuminated	–	1 No. of BESCOM Emblem Stone on the Footpath	–	–	–	–	–	–
	Western			Flexible Pavement	8.4	Fair	–		–	SSM Drain covered with B. S. Slab	1.6	–	–		Palace Property	–	–	–	1 No. of OFC Chamber on the Footpath	17 Nos.	–	–	–	–	–
39	Eastern	1850 – 1900	50	Flexible Pavement	7.4	Fair	–	0.2, B. S. Slab	–	–	–	B. S. Slab with B. S. Slab Kerb Stone at the edge	1.0	17.7	Masjid	–	Illuminated	–	1 No. of BESCOM Emblem Stone on the Footpath	–	–	–	–	–	–
	Western			Flexible Pavement	8.3	Fair	–		–	SSM Drain covered with B. S. Slab	1.8	–	–		Palace Property	–	–	–	1 No. of OFC Emblem Stone on the Footpath	10 Nos.	–	–	–	–	–
40	Eastern	1900 – 1950	50	Flexible Pavement	7.7	Fair	–	0.45, Cast – in – Situ	–	–	–	B. S. Slab with B. S. Slab Kerb Stone at the edge	1.1	19.2	Masjid	–	Illuminated	–	1 No. of BESCOM Emblem Stone and 1 No. of OFC Chamber on the Footpath	3 Nos.	–	–	–	–	–
	Western			Flexible Pavement	8.1	Fair	–		–	SSM Drain covered with B. S. Slab	1.8	–	–		Palace Property	–	–	–	–	13 Nos.	–	–	–	–	–
41	Eastern	1950 – 2000	50	Flexible Pavement	8.3	Fair	–	0.45, Cast – in – Situ	–	–	–	–	–	18.3	Commercial Establishment	Traffic Signal Pole	Illuminated	–	1 No. of BESCOM Emblem Stone and 1 No. of OFC Chamber on the Footpath	4 Nos.	Jayamahal 5th Main Road Junction, which is of 3 Arms	BMTC Bus Stop	–	–	Zebra Crossing
	Western			Flexible Pavement	7.8	Fair	–		–	SSM Drain covered with B. S. Slab	1.7	–	–		Palace Property	3 Nos. of Traffic Signal Pole	–	–	–	15 Nos.		–	–	–	
42	Eastern	2000 – 2050	50	Flexible Pavement	8.7	Fair	–	0.45, Cast – in – Situ	–	SSM Drain covered with B. S. Slab	1.5	Concrete Designer Tiles with Precast Concrete Kerb Stone	1.8	22.7	Commercial Establishment	Traffic Signal Pole	Illuminated	–	1 No. of OFC Emblem Stone on the Footpath	3 Nos.	–	–	–	–	–
	Western			Flexible Pavement	8.5	Fair	–		–	SSM Drain covered with B. S. Slab	1.7	–	–		Palace Property	–	–	–	–	13 Nos.	–	–	–	–	–
43	Eastern	2050 – 2100	50	Flexible Pavement	8.8	Fair	–	0.45, Cast – in – Situ	–	SSM Drain covered with B. S. Slab	1.5	Concrete Designer Tiles with Precast Concrete Kerb Stone	1.6	22.5	Residential Establishment	–	Illuminated	–	1 No. of OFC Emblem Stone on the Footpath	1 No.	–	–	–	–	–
	Western			Flexible Pavement	8.3	Fair	–		–	SSM Drain covered with B. S. Slab	1.8	–	–		Palace Property	–	–	–	–	12 Nos.	–	Bus Stop	–	–	–

"ಮಾಹಿತಿ ಹಕ್ಕುಕಾಯ್ದೆ ಅಡಿಯಲ್ಲಿ ವಿತರಣೆಗಾಗಿದೆ"

Asst. EXECUTIVE ENGINEER
BRUHAT BANGALORE MAHANAGARA PALIKE
BANGALORE

Name of the Road: Jayamahal Road

Date of Survey: 08 – 03 – 2018

Sl. No.	Side	Chainage in m.	Road Length in m.	Carriageway Type	Carriageway Width in m.	Carriageway Condition	Shoulder in m.	Median in m.	Boulevard	Drain Type	Drain Width in m.	Footpath Type	Footpath Width in m.	Right of Way in m.	Land Use Type	Road Furniture	Illumination	Salient Buildings and Structures	Utility Data	Trees	Details of Major Junctions / Cross Road	Bus / Auto Stops	On Street Parking	SWD	Pedestrian Crossings
32	Eastern	1500 – 1550	50	Flexible Pavement	13.0	Fair	–	0.2, B. S. Slab	–	–	–	–	–	22.8	Commercial Establishment	–	Illuminated	JC Nagar Police Station	1 No. of OFC Chamber on the Footpath	–	Nandidurga Road Junction, which is of 3 Arms	–	–	–	–
	Western			Flexible Pavement	7.4	Fair	–		–	SSM Drain covered with B. S. Slab	1.2	B. S. Slab with B. S. Slab Kerb Stone at the edge	1.0		Fun World	–	–	Fun World	–	–		–	–	–	–
33	Eastern	1550 – 1600	50	Flexible Pavement	6.5	Fair	–	0.2, B. S. Slab	–	–	–	–	–	16.8	Park	–	Illuminated	Park	–	–	–	–	–	–	–
	Western			Flexible Pavement	7.5	Fair	–		–	SSM Drain covered with B. S. Slab	1.6	B. S. Slab with B. S. Slab Kerb Stone at the edge	1.0		Palace Property	1 No. of Cautionary Sign Board: Go Slow	–	–	2 Nos. of OFC Emblem Stones on the Footpath and 1 No. of OFC Chamber at the Centre of the Carriageway	4 Nos.		–	–	–	–
34	Eastern	1600 – 1650	50	Flexible Pavement	7.0	Fair	–	0.2, B. S. Slab	–	–	–	–	–	18.9	Commercial Establishment	–	Illuminated	–	1 No. of OFC Chamber on the Footpath	–	–	–	–	–	High Raised Pedestrian Crossing (HRPC)
	Western			Flexible Pavement	9.2	Fair	–		–	SSM Drain covered with B. S. Slab	1.5	B. S. Slab with B. S. Slab Kerb Stone at the edge	1.0		Palace Property	–	–	–	–	6 Nos.	–	BMTC Bus Stop	–	–	
35	Eastern	1650 – 1700	50	Flexible Pavement	7.3	Fair	–	0.2, B. S. Slab	–	–	–	B. S. Slab with B. S. Slab Kerb Stone at the edge	1.5	17.4	Masjid	–	Illuminated	–	1 No. of OFC Emblem Stone on the Footpath	–	–	–	–	–	–
	Western			Flexible Pavement	8.2	Fair	–		–	SSM Drain covered with B. S. Slab	1.7	–	–		Palace Property	–	–	–	–	6 Nos.	–	–	–	–	–
36	Eastern	1700 – 1750	50	Flexible Pavement	7.0	Fair	–	0.2, B. S. Slab	–	–	–	B. S. Slab with B. S. Slab Kerb Stone at the edge	1.5	17.3	Masjid	–	Illuminated	–	2 Nos. of BESCOM Emblem Stones on the Footpath	–	–	–	–	–	–
	Western			Flexible Pavement	8.5	Fair	–		–	SSM Drain covered with B. S. Slab	1.6	–	–		Palace Property	1 No. of Cautionary Sign Board: Road Hump	–	–	–	7 Nos.	–	–	–	–	–
37	Eastern	1750 – 1800	50	Flexible Pavement	7.0	Fair	–	0.2, B. S. Slab	–	–	–	B. S. Slab with B. S. Slab Kerb Stone at the edge	1.2	17.3	Masjid	–	Illuminated	–	2 Nos. of BESCOM Emblem Stones on the Footpath	–	–	–	–	–	–
	Western			Flexible Pavement	8.3	Fair	–		–	SSM Drain covered with B. S. Slab	1.8	–	–		Palace Property	–	–	–	Water Pipe Line on the Footpath	1 0 Nos.	"ಮಾಹಿತಿ ಹಕ್ಕು ಕಾಯ್ದೆ ಅಡಿಯಲ್ಲಿ ವಿತರಣೆಗಾಗಿದೆ"	–	–	–	–	–

Asst. EXECUTIVE ENGINEER
BRUHAT BANGALORE MAHANAGARA PALIKE
BANGALORE

Name of the Road: Jayamahal Road

Date of Survey: 08 – 03 – 2018

Sl. No.	Side	Chainage in m.	Road Length in m.	Carriageway Type	Carriageway Width in m.	Carriageway Condition	Shoulder in m.	Median in m.	Boulevard	Drain Type	Drain Width in m.	Footpath Type	Footpath Width in m.	Right of Way in m.	Land Use Type	Road Furniture	Illumination	Salient Buildings and Structures	Utility Data	Trees	Details of Major Junctions / Cross Road	Bus / Auto Stops	On Street Parking	SWD	Pedestrian Crossings
	Western			Flexible Pavement	10.3	Fair	–	– in – Situ	–	SSM Drain covered with B. S. Slab	1.5	B. S. Slab with B. S. Slab Kerb Stone at the edge	0.6		Palace Property	–	–	–	–	1 No.	–	–	–	–	–
49	Eastern	2350 – 2400	50	Flexible Pavement	7.5	Fair	–	0.45, Cast – in – Situ	–	SSM Drain covered with B. S. Slab	1.2	Concrete Designer Tiles with Precast Concrete Kerb Stone	1.7	23.2	Residential Establishment	–	Illuminated	–	–	1 No.	–	–	–	–	–
	Western			Flexible Pavement	9.5	Fair	–		–	SSM Drain covered with B. S. Slab	1.8	B. S. Slab with B. S. Slab Kerb Stone at the edge	1.0		Palace Property	–	–	–	–	4 Nos.	–	–	–	–	–
50	Eastern	2400 – 2450	50	Flexible Pavement	7.3	Fair	–	0.45, Cast – in – Situ	–	SSM Drain covered with B. S. Slab	1.2	Concrete Designer Tiles with Precast Concrete Kerb Stone	1.4	23.2	Jayamahal Palace Hotel	–	Illuminated	Jayamahal Palace Hotel	1 No. of OFC Chamber on the Footpath	1 No.	–	–	–	–	–
	Western			Flexible Pavement	9.5	Fair	–		–	SSM Drain covered with B. S. Slab	1.5	B. S. Slab with B. S. Slab Kerb Stone at the edge	1.8		Palace Property	–	–	–	1 No. of Manhole in the Carriageway b. 1 No. of OFC Chamber at the Centre of the Carriageway	8 Nos.	–	–	–	–	–
51	Eastern	2450 – 2500	50	Flexible Pavement	7.0	Fair	–	0.45, Cast – in – Situ	–	SSM Drain covered with B. S. Slab	1.2	–	–	18.4	Jayamahal Palace Hotel	–	Illuminated	Jayamahal Palace Hotel	1 No. of Manhole on the Footpath	1 No.	–	–	–	–	–
	Western			Flexible Pavement	6.8	Fair	–		–	SSM Drain covered with B. S. Slab	1.5	B. S. Slab with B. S. Slab Kerb Stone at the edge	1.4		Palace Property	–	–	–	1 No. of Manhole at the Centre of the Carriageway	3 Nos.	–	–	–	–	–
52	Eastern	2500 – 2550	50	Flexible Pavement	6.5	Fair	–	0.45, Cast – in – Situ	–	SSM Drain covered with B. S. Slab	1.2	–	–	16.2	Jayamahal Palace Hotel	–	Illuminated	Jayamahal Palace Hotel	1 No. of Manhole in the Carriageway	–	–	–	–	–	–
	Western			Flexible Pavement	5.9	Fair	–		–	SSM Drain covered with B. S. Slab	1.4	B. S. Slab with B. S. Slab Kerb Stone at the edge	0.7		Palace Property	–	–	–	1 No. of Manhole at the Centre of the Carriageway and 1 No. of OFC Emblem Stone on the Footpath	2 Nos.	–	–	–	–	–
53	Eastern	2550 – 2600	50	Flexible Pavement	6.2	Fair	–	0.45, Cast – in – Situ	–	SSM Drain covered with B. S. Slab	1.2	–	–	16.1	Jayamahal Palace Hotel	–	Illuminated	Jayamahal Palace Hotel	1 No. of OFC Emblem Stone on the Footpath	–	–	–	–	–	–
	Western			Flexible Pavement	6.1	Fair	–		–	SSM Drain covered with B. S. Slab	1.3	B. S. Slab with B. S. Slab Kerb Stone at the edge	0.8		Palace Property	–	–	–	–	2 Nos.	–	–	–	–	–

"ಮಾಹಿತಿ ಹಳ್ಳಿ ಸಾಫ್ಟ್ ಆಧಾರದಲ್ಲಿ ವಿತರಣೆಗಾಗಿದೆ"

Asst. EXECUTIVE ENGINEER
BRUHAT BANGALORE MAHANAGARA PALIKE
BANGALORE

MANASA

Road Inventory

Name of the Project: Widening of Jayamahal Road (from Mehkri Circle to Jayamahal Palace Hotel) and Bellary Road (from B. D. A. Junction to Mehkri Circle) in Bengaluru City

me of the Road: Bellary Road

te of Survey: 08 – 03 – 2018

	Side	Chainage in m.	Road Length in m.	Carriageway Type	Carriageway Width in m.	Carriageway Service Road width in m.	Carriageway Condition	Shoulder in m.	Median in m.	Boulevard	Drain Type	Drain Width in m.	Footpath Type	Footpath Width in m.	Right of Way in m.	Land Use Type	Road Furniture	Illumination	Salient Buildings and Structures	Utility Data	Trees	Details of Major Junctions / Cross Road	Bus / Auto Stops	On Street Parking	SWD	Pedestrian Crossings
	Eastern	0	0	Flexible Pavement	36.5	–	Fair	–	–	–	–	–	–	–	–	1	–	Illuminated	–	–	–	B. D. A. Junction, which is of 4 Arms	–	–	–	–
	Western					–	Fair	–		–	–	–	–	–		–	–	Illuminated	–	–	–		–	–	–	–
	Eastern	0 – 50	50	Flexible Pavement	7.2	6.0	Fair	–	0.3, Concrete	–	SSM Drain covered with Precast RCC Slab	1.5	–	–	34.3	Palace Property	–	Illuminated	–	–	–	–	–	–	–	–
	Western			Flexible Pavement	7.0	8.6	Fair	–		–	SSM Drain covered with B. S. Slab	1.8	–	–		Commercial Establishment	–	Illuminated	–	1 No. of Manhole at the Centre of the Carriageway and 1 No. of Manhole at the edge of the Carriageway	–	–	–	–	–	–
	Eastern	50 – 100	50	Flexible Pavement	7.2	7.6	Fair	–	0.3, Concrete	–	SSM Drain covered with Precast RCC Slab	1.5	Cobble Stone with Precast Concrete Kerb Stone	0.6	40.8	Palace Property	–	Illuminated	–	–	–	–	–	–	–	–
	Western			Flexible Pavement	7.0	8.0	Fair	–		–	SSM Drain covered with B. S. Slab	1.8	Concrete with Precast Concrete Kerb Stone	0.7		Commercial Establishment	–	Illuminated	–	–	–	–	–	–	–	–
	Eastern	100 – 150	50	Flexible Pavement	16.5	–	Fair	–	0.3, Concrete	–	SSM Drain covered with Precast RCC Slab	1.5	Cobble Stone with Precast Concrete Kerb Stone	4.0	48.6	Palace Property	1 No. of Mandatory Sign Board: Compulsory Keep Left	Illuminated	–	BWSSB Valve on the Footpath	4 Nos.	–	–	–	–	–
	Western			Flexible Pavement	10.7	8.7, 0.2m wide Physical Separator of	Fair	–		8.0	SSM Drain covered with B. S. Slab	1.8	Concrete with Precast Concrete Kerb Stone	0.5		Commercial Establishment	1 No. of Mandatory Sign Board: No Parking	–	–	1 No. of Transformer on the Footpath	2 Nos.	–	–	–	–	–
	Eastern	150 – 200	50	Flexible Pavement	14.2	–	Fair	–	0.3, Concrete	–	SSM Drain covered with Precast RCC Slab	1.5	Cobble Stone with Precast Concrete Kerb Stone	4.1	51.9	Palace Property	–	Illuminated	–	–	3 Nos.	–	2 Nos of Bus Shelters	–	–	–
	Western			Flexible Pavement	9.1	1) 4.52 2) 5.9, 0.2m wide Physical Separator of Concrete	Fair	–		7.76	SSM Drain covered with B. S. Slab	1.5	Concrete with Precast Concrete Kerb Stone	0.5		Commercial Establishment	1 No. of Mandatory Sign Board: No Parking	–	–	a. 2 Nos. of Manholes on the Footpath and 1 No. of Manhole on the Island b. 1 No. of OFC Chamber on the Island	9 Nos.	2nd Main Road	–	–	–	–
	Eastern	200 – 250	50	Flexible Pavement	14.0	–	Fair	–	1.40, B. S. Slab	–	SSM Drain covered with Precast RCC Slab	1.5	Cobble Stone with Precast Concrete Kerb Stone	2.2	54.1	Palace Property	Traffic Signal Pole	Illuminated	–	–	4 Nos	–	2 Nos of Bus Shelters	–	–	"ಮಾಹಿತಿ ಹಕ್ಕು ಕಾಯ್ದೆ ಅಡಿಯಲ್ಲಿ ಒದಗಿಸಲಾಗಿದೆ" Crossing
	Western			Flexible Pavement	1) 10.2 2) 11.4	–	Fair	–		13.56	SSM Drain covered with B. S. Slab	1.5	B. S. Slab with Precast Concrete Kerb Stone	1.0		Institutional Establishment	–		National Tuberculosis Institute	1 No. of Manhole on the Footpath	10 Nos	–	3 Nos of Bus Shelters	–		

Asst. EXECUTIVE ENGINEER
BRUHAT BANGALORE MAHANAGARA PALIKE
BANGALORE

me of the Road: Bellary Road

te of Survey: 08 – 03 – 2018

Side	Chainage in m.	Road Length in m.	Carriageway Type	Carriageway Width in m.	Carriageway Service Road width in m.	Carriageway Condition	Shoulder in m.	Median in m.	Boulevard	Drain Type	Drain Width in m.	Footpath Type	Footpath Width in m.	Right of Way in m.	Land Use Type	Road Furniture	Illumination	Salient Buildings and Structures	Utility Data	Trees	Details of Major Junctions / Cross Road	Bus / Auto Stops	On Street Parking	SWD	Pedestrian Crossings
Eastern	250 – 300	50	Flexible Pavement	12.1	–	Fair	–	1.40, B. S. Slab	–	SSM Drain covered with Precast RCC Slab	1.5	Cobble Stone with Precast Concrete Kerb Stone	2.5	41.3	Palace Property	–	–	–	–	5 Nos	–	–	–	–	–
Western			Flexible Pavement	21.2	–	Fair	–		–	SSM Drain covered with B. S. Slab	1.5	B. S. Slab with Precast Concrete Kerb Stone	1.0		Institutional Establishment	–	–	National Tuberculosis Institute	2 Nos. of Manholes on the Footpath	–	–	–	–	–	–
Eastern	300 – 350	50	Flexible Pavement	11.9	–	Fair	–	1.40, B. S. Slab	–	SSM Drain covered with Precast RCC Slab	1.5	Cobble Stone with Precast Concrete Kerb Stone	3.3	33.3	Palace Property	1 No. of Mandatory Sign Board: No Parking	Illuminated	–	–	4 Nos	–	–	–	–	–
Western			Flexible Pavement	13.6	–	Fair	–		–	SSM Drain covered with B. S. Slab	1.5	B. S. Slab with Precast Concrete Kerb Stone	1.3		Institutional Establishment	1 No. of Mandatory Sign Board: No Parking		National Tuberculosis Institute	–	–	–	–	–	–	–
Eastern	350 – 400	50	Flexible Pavement	9.6	–	Fair	–	1.40, B. S. Slab	–	SSM Drain covered with Precast RCC Slab	1.5	Concrete with Precast Concrete Kerb Stone	2.2	24.2	Palace Property	–	Illuminated	–	–	4 Nos.	–	–	–	–	–
Western			Flexible Pavement	8.4	–	Fair	–		–	SSM Drain covered with B. S. Slab	1.5	B. S. Slab with Precast Concrete Kerb Stone	1.5		Institutional Establishment	–		National Tuberculosis Institute	–	–	–	–	–	–	–
Eastern	400 – 450	50	Flexible Pavement	8.9	–	Fair	–	1.40, B. S. Slab	–	SSM Drain covered with Precast RCC Slab	1.5	Concrete with Precast Concrete Kerb Stone	1.5	23.7	Palace Property	–	Illuminated	–	–	3 Nos.	–	–	–	–	–
Western			Flexible Pavement	8.6	–	Fair	–		–	SSM Drain covered with B. S. Slab	1.5	Concrete with Precast Concrete Kerb Stone	1.0		Institutional Establishment	–		National Tuberculosis Institute	–	–	–	–	–	–	–
Eastern	450 – 500	50	Flexible Pavement	8.0	–	Fair	–	1.40, B. S. Slab	–	SSM Drain covered with Precast RCC Slab	1.5	Concrete with Precast Concrete Kerb Stone	1.7	23.8	Palace Property	1 No. of Mandatory Sign Board: No Parking	Illuminated	–	–	5 Nos.	–	–	–	–	–
Western			Flexible Pavement	9.1	–	Fair	–		–	SSM Drain covered with B. S. Slab	1.5	Concrete with Precast Concrete Kerb Stone	1.0		Institutional Establishment	–		National Tuberculosis Institute	–	–	–	–	–	–	–
Eastern	500 – 550	50	Flexible Pavement	8.5	–	Fair	–	1.40, B. S. Slab	–	SSM Drain covered with Precast RCC Slab	1.4	Concrete with Precast Concrete Kerb Stone	2.7	23.7	Palace Property	1 No. of Mandatory Sign Board: No Parking	–	–	OFC Emblem Stone on the Footpath	3 Nos.	–	–	–	–	–
Western			Flexible Pavement	11.2	–	Fair	–		–	SSM Drain covered with B. S Slab	1.5	B. S. Slab with Precast Concrete Kerb Stone	0.5		Cauvery Theatre	–	–	Cauvery Theatre	–	–	–	–	–	–	–
Eastern	550 – 600	50	Flexible Pavement	12.0	–	Fair	–	–	–	SSM Drain covered with Precast RCC Slab	1.5	–	–	31.5	Palace Property	–	Illuminated	–	–	4 Nos	–	–	–	–	–
Western			Flexible Pavement	16.5	–	Fair	–	–	–	SSM Drain covered with B. S. Slab	1.5	–	–		Commercial Establishment	–	Illuminated	–	1 No. of Manhole at the Centre of the Carriageway and 1 No. of Manhole at the edge of the Carriageway	–	"ಮಾಹಿತಿ ಕಲ್ಲು ಕಾಮ್ಕಿ ಅಡಿಯಲ್ಲಿ ವಿತರಣೆಗಾಗಿ" –	–	–	–	–

Asst. EXECUTIVE ENGINEER
BRUHAT BANGALORE MAHANAGARA PALIKE

Name of the Road: Bellary Road

Date of Survey: 08 – 03 – 2018

Sl. No.	Side	Chainage in m.	Road Length in m.	Carriageway				Shoulder in m.	Median in m.	Boulevard	Drain		Footpath		Right of Way in m.	Land Use Type	Road Furniture	Illumination	Salient Buildings and Structures	Utility Data	Trees	Details of Major Junctions / Cross Road	Bus / Auto Stops	On Street Parking	SWD	Pedestrian Crossings
				Type	Width in m.	Service Road width in m.	Condition				Type	Width in m.	Type	Width in m.												
14	Eastern	600 – 650	50	Flexible Pavement	10.51	–	Fair	–	0.45, Cast – in – Situ	–	SSM Drain covered with Precast RCC Slab	1.8	–	–	49.5	Palace Property	–	High Mast Light	–	BESCOM Utility Box on the Footpath	2 Nos	Mahalakshmi Mandir Circle, which is of 3 Arms	–	–	–	–
	Western			Flexible Pavement	1) 16.9 2) 16.5, 0.2m wide Physical Separato	–	Fair	–		–	–	–	Concrete with Precast Concrete Kerb Stone	1.6		–	1 No. of Mandatory Sign Board: No Right Turn		–	1 No. of Manhole on the Footpath	–		–	–	–	–
15	Eastern	650 – 700	50	Flexible Pavement	7.1	–	Fair	–	0.3, B. S. Slab	–	SSM Drain without cover	0.8	Cobble Stone with Precast Concrete Kerb Stone	2.9	23.5	Palace Property	–	Illuminated	–	–	9 Nos.	–	–	–	–	–
	Western			Flexible Pavement	9.7	–	Fair	–		–	–	–	Cobble Stone with Precast Concrete Kerb Stone	1.8		Commercial Establishment	1 No. of Mandatory Sign Board: No Parking	–	–	1 No. of Manhole on the Footpath	–	–	–	–	–	–
16	Eastern	700 – 750	50	Flexible Pavement	7.1	–	Fair	–	0.3, B. S. Slab	–	SSM Drain without cover	0.8	Cobble Stone with Precast Concrete Kerb Stone	3.3	23.0	Palace Property	–	Illuminated	Palace Ground Gate No. 9	–	15 Nos	–	–	–	–	–
	Western			Flexible Pavement	7.2	–	Fair	–		–	–	–	Cobble Stone with Precast Concrete Kerb Stone	5.8		Commercial Establishment	–	Illuminated	–	1 No. of OFC Chamber on the Footpath	3 Nos	–	–	–	–	–
17	Eastern	750 – 800	50	Flexible Pavement	7.3	–	Fair	–	0.3, B. S. Slab	–	SSM Drain covered with B. S. Slab	1.5	Concrete with Precast Concrete Kerb Stone	3.2	24.7	Palace Property	–	Illuminated	–	–	14 Nos.	–	–	–	–	–
	Western			Flexible Pavement	7.5	–	Fair	–		–	–	–	Cobble Stone with Precast Concrete Kerb Stone	7.6		Commercial Establishment	a. Traffic Signal Pole b. 1 No. of Mandatory Sign Board: No Parking	Illuminated	–	1 No. of Manhole at the Centre of the Carriageway	3 Nos.	4th Main Road	–	–	–	–
18	Eastern	800 – 850	50	Flexible Pavement	7.1	–	Fair	–	0.3, B. S. Slab	–	SSM Drain without cover	0.8	Cobble Stone with Precast Concrete Kerb Stone	3.2	27.3	Palace Property	1 No. of Mandatory Sign Board: Go Slow	Illuminated	–	–	15 Nos	–	–	–	–	–
	Western			Flexible Pavement	7.8	–	Fair	–		–	SSM Drain covered with Precast RCC Slab	0.7	Cobble Stone with Precast Concrete Kerb Stone	6.6		Residential Establishment	1 No. of Mandatory Sign Board: No Parking	–	–	3 Nos. OFC Chambers on the Footpath	2 Nos	–	–	–	–	–
19	Eastern	850 – 900	50	Flexible Pavement	6.7	–	Fair	–	0.3, B. S. Slab	–	SSM Drain without cover	0.8	Cobble Stone with Precast Concrete Kerb Stone	3.1	27.3	Palace Property	1 No. of Mandatory Sign Board Go Slow	Illuminated	Palace Ground Gate No. 8	–	11 Nos	–	–	–	–	–
	Western			Flexible Pavement	8.6	–	Fair	–		–	SSM Drain covered with B. S. Slab	1.5	Cobble Stone with Precast Concrete Kerb Stone	6.1		Residential Establishment	1 No. of Mandatory Sign Board: No Parking	Illuminated	–	1 No. of Manhole at the edge of the Carriageway	1 Nos	–	–	–	–	–

"ಮಾಹಿತಿ ಹಳ್ಳಿಯಲ್ಲಿ ಅಪೂರ್ಣ ವಿತರಣೆಗಾಗಿ"

Asst. EXECUTIVE ENGINEER
BRUHAT BANGALORE MAHANAGARA PALIKE
BANGALORE

Name of the Road: Bellary Road

Date of Survey: 08 – 03 – 2018

Sl. No.	Side	Chainage in m.	Road Length in m.	Carriageway				Shoulder in m.	Median in m.	Boulevard	Drain		Footpath		Right of Way in m.	Land Use Type	Road Furniture	Illumination	Salient Buildings and Structures	Utility Data	Trees	Details of Major Junctions / Cross Road	Bus / Auto Stops	On Street Parking	SWD	Pedestrian Crossings
				Type	Width in m.	Service Road width in m.	Condition				Type	Width in m.	Type	Width in m.												
20	Eastern	900 – 950	50	Flexible Pavement	6.8	–	Fair	–	0.3, B. S. Slab	–	SSM Drain without cover	0.8	Cobble Stone with Precast Concrete Kerb Stone	3.1	26.1	Palace Property	1 No. of Mandatory Sign Board: Go Slow	Illuminated	Palace Ground Gate No. 7	–	18 Nos	–	–	–	–	–
	Western			Flexible Pavement	8.0	–	Fair	–		–	–	–	Cobble Stone with Precast Concrete Kerb Stone	4.9		Institutional Establishment	1 No. of Mandatory Sign Board: No Parking	Illuminated	Sri. Krishnadevaraya Educational Trust	a. 2 Nos. of Manholes on the Footpath b. 3 Nos. of OFC Chambers on the Footpath	1 No	–	–	–	–		
21	Eastern	950 – 1000	50	Flexible Pavement	7.1	–	Fair	–	0.3, B. S. Slab	–	SSM Drain without cover	0.8	Cobble Stone with Precast Concrete Kerb Stone	3.1	25.6	Palace Property	1 No. of Mandatory Sign Board: Go Slow	Illuminated	Palace Ground Gate No. 7	–	12 Nos.	–	–	–	–	–
	Western			Flexible Pavement	8.0	–	Fair	–		–	–	–	Cobble Stone with Precast Concrete Kerb Stone	3.1		All India Veerashaiva Mahasabha	1 No. of Mandatory Sign Board: No Parking	Illuminated	All India Veerashaiva Mahasabha	1 No. of OFC Chamber on the Footpath	4 Nos	–	–	–	–	–
22	Eastern	1000 – 1050	50	Flexible Pavement	7.3	–	Fair	–	0.3, B. S. Slab	–	SSM Drain without cover	0.8	Cobble Stone with Precast Concrete Kerb Stone	3.1	26.5	Palace Property	–	Illuminated	Palace Ground Gate No. 6	–	10 Nos	–	–	–	–	–
	Western			Flexible Pavement	7.8	–	Fair	–		–	SSM Drain covered with B. S. Slab	1.0	Cobble Stone with Precast Concrete Kerb Stone	3.7		Residential Establishment	a. Traffic Signal Pole b. 1 No. of Mandatory Sign Board: No Parking	Illuminated	–	a. 2 Nos. of Manholes on the Footpath b. 2 Nos. of OFC Chambers on the Footpath	5 Nos	Cross Road	–	–	–	–
23	Eastern	1050 – 1100	50	Flexible Pavement	7.2	–	Fair	–	0.3, B. S. Slab	–	SSM Drain without cover	0.8	Cobble Stone with Precast Concrete Kerb Stone	3.1	26.4	Palace Property	1 No. of Mandatory Sign Board: Go Slow	–	–	–	14 Nos	–	–	–	–	–
	Western			Flexible Pavement	7.5	–	Fair	–		–	SSM Drain covered with B. S. Slab	1.5	Cobble Stone with Precast Concrete Kerb Stone	5.1		Commercial Establishment	1 No. of Mandatory Sign Board: No Parking	Illuminated	–	2 Nos. of Manholes on the Footpath	3 Nos	–	–	–	–	–
24	Eastern	1100 – 1150	50	Flexible Pavement	7.1	–	Fair	–	0.3, B. S. Slab	–	SSM Drain without cover	0.8	Cobble Stone with Precast Concrete Kerb Stone	3.0	25.9	Palace Property	–	Illuminated	–	–	9 Nos.	–	–	–	–	–
	Western			Flexible Pavement	8.1	–	Fair	–		–	SSM Drain covered with B. S. Slab	1.0	Cobble Stone with Precast Concrete Kerb Stone	5.2		ISIS Medicare Centre	1 No. of Mandatory Sign Board: No Parking	Illuminated	ISIS Medicare Centre	1 No. of Manhole on the Footpath	3 Nos	–	–	–	–	–
25	Eastern	1150 – 1200	50	Flexible Pavement	7.0	–	Fair	–	0.3, B. S. Slab	–	SSM Drain without cover	0.8	Cobble Stone with Precast Concrete Kerb Stone	2.6	25.5	Palace Property	1 No. of Mandatory Sign Board: Go Slow	Illuminated	Palace Ground Gate No. 5	–	37 Nos	–	–	–	–	–
	Western			Flexible Pavement	8.2	–	Fair	–		–	SSM Drain covered with B. S. Slab	1.2	Cobble Stone with Precast Concrete Kerb Stone	5.2		Residential Establishment	1 No. of Mandatory Sign Board: No Parking	Illuminated	–	1 No. of Manhole on the Footpath	5 Nos	–	–	–	–	–

"ಮಾಹಿತಿ ಹಕ್ಕು ಕಾಯ್ದೆ ಅಡಿಯಲ್ಲಿ ನಿರ್ಗತಗೊಂಡಿದೆ"

Asst. EXECUTIVE ENGINEER
BRUHAT BANGALORE MAHANAGARA PALIKE
BANGALORE

Name of the Road: Bellary Road

Date of Survey: 08 – 03 – 2018

Sl. No.	Side	Chainage in m.	Road Length in m.	Carriageway Type	Carriageway Width in m.	Carriageway Service Road width in m.	Carriageway Condition	Shoulder in m.	Median in m.	Boulevard	Drain Type	Drain Width in m.	Footpath Type	Footpath Width in m.	Right of Way in m.	Land Use Type	Road Furniture	Illumination	Salient Buildings and Structures	Utility Data	Trees	Details of Major Junctions / Cross Road	Bus / Auto Stops	On Street Parking	SWD	Pedestrian Crossings
26	Eastern	1200 – 1250	50	Flexible Pavement	7.1	–	Fair	–	0.3, B. S. Slab	–	SSM Drain covered with Precast RCC Slab	1.4	Cobble Stone with Precast Concrete Kerb Stone	2.6	25.2	Palace Property	1 No. of Mandatory Sign Board: Go Slow	Illuminated	Palace Ground Gate No. 4	1 No. of OFC Emblem Stone on the Footpath	22 Nos.	–	–	–	–	–
	Western			Flexible Pavement	8.0	–	Fair	–		–	SSM Drain covered with Precast RCC Slab	1.2	Cobble Stone with Precast Concrete Kerb Stone	5.0		Residential Establishment	1 No. of Mandatory Sign Board: No Parking	Illuminated	–	a. 1 No. of Manhole on the Footpath b. 1 No. of OFC Emblem Stone on the Footpath	5 Nos.	–	–	–	–	–
27	Eastern	1250 – 1300	50	Flexible Pavement	10.9	–	Fair	–	0.3, B. S. Slab	–	SSM Drain covered with Precast RCC Slab	1.1	–	–	28.1	Palace Property	–	Illuminated	–	1 No. of Transformer on the Footpath	14 Nos.	–	–	–	–	–
	Western			Flexible Pavement	9.8	–	Fair	–		–	SSM Drain covered with Precast RCC Slab	1.2	Cobble Stone with Precast Concrete Kerb Stone	4.0		Commercial Establishment	1) 1 No. of Mandatory Sign Board: No Parking 2) Traffic Signal Pole	Illuminated	–	1 No. of Manhole on the Footpath	2 Nos.	8th Main Road	–	–	–	–
28	Eastern	1300 – 1350	50	Flexible Pavement	12.1	–	Fair	–	0.3, B. S. Slab	–	SSM Drain covered with B. S. Slab	1.7	–	–	32.1	Palace Property	–	Illuminated	Palace Ground Gate No. 4	–	10 Nos.	–	–	–	–	–
	Western			Flexible Pavement	12.1	–	Fair	–		–	SSM Drain covered with Precast RCC Slab	1.2	Cobble Stone with Precast Concrete Kerb Stone	4.0		Residential Establishment	1 No. of Mandatory Sign Board: No Parking	Illuminated	–	1 No. of Manhole on the Footpath	4 Nos.	–	–	–	–	–
29	Eastern	1350 – 1400	50	Flexible Pavement	14.9	–	Fair	–	0.3, B. S. Slab	–	SSM Drain covered with B. S. Slab	1.8	–	–	37.6	Palace Property	–	Illuminated	Palace Ground Gate No. 3	–	–	–	–	–	–	–
	Western			Flexible Pavement	15.4	–	Fair	–		–	SSM Drain covered with Precast RCC Slab	1.2	Cobble Stone with Precast Concrete Kerb Stone	3.1		Commercial Establishment	1 No. of Mandatory Sign Board: No Parking	Illuminated	–	3 Nos. of Manholes on the Footpath	4 Nos.	9th Main Road	1 No. of Bus Shelter	–	–	–
30	Eastern	1400 – 1450	50	Flexible Pavement	18.0	–	Fair	–	0.3, B. S. Slab	–	SSM Drain covered with B. S. Slab	1.8	–	–	40.5	Palace Property	–	Illuminated	–	–	–	–	2 Nos. of Bus Shelters	–	–	–
	Western			Flexible Pavement	16.4	–	Fair	–		–	SSM Drain covered with B. S. Slab	1.2	Cobble Stone with Precast Concrete Kerb Stone	2.8		Commercial Establishment	1 No. of Mandatory Sign Board: No Parking	Illuminated	–	2 No. of Manholes at the edge of the Carriageway and 1 No. of Manhole on the Footpath	1 No.	–	–	–	–	–
31	Eastern	1450 – 1475	25	Flexible Pavement	18.0	–	Fair	–	0.3, B. S. Slab	–	SSM Drain covered with B. S. Slab	1.8	–	–	40.1	Palace Property	1 No. of Mandatory Sign Board: Go Slow	Illuminated	Palace Ground Gate	–	–	–	–	–	–	–
	Western			Flexible Pavement	16.4	–	Fair	–		–	SSM Drain covered with Precast RCC Slab	1.2	Cobble Stone with Precast Concrete Kerb Stone	2.2		Residential Establishment	1 No. of Mandatory Sign Board: No Parking	Illuminated	–	1 No. of Manhole on the Footpath	4 Nos.	"ಮಾಹಿತಿ ಹಳ್ಳಿ ಕಾಯ್ದೆ ಅಡಿಯಲ್ಲಿ ವಿತರಣೆಗಾಗಿದೆ"					

Asst. EXECUTIVE ENGINEER
BRUHAT BANGALORE MAHANAGARA PALIKE
BANGALORE

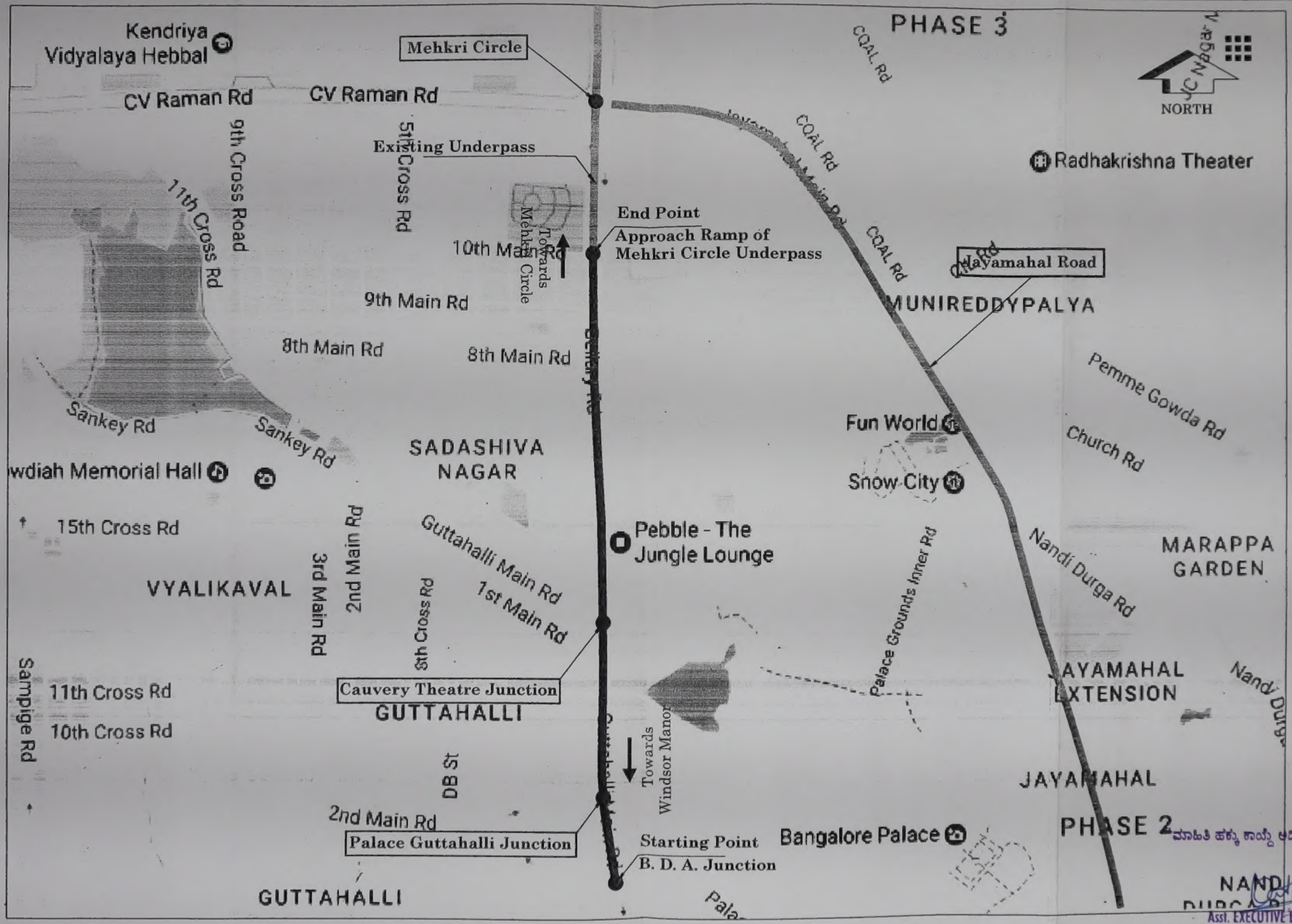

"ಮಾಹಿತಿ ಹಕ್ಕು ಕಾಯ್ದೆ ಅಡಿಯಲ್ಲಿ ವಿತರಿಸಲಾಗಿದೆ"

Asst. EXECUTIVE ENGINEER
BRUHAT BANGALORE MAHANAGARA PALIKE
BANGALORE

DATE	SCALE	REV. No.	JOB No.	SHEET No.
Jan 2017	NTS	R0	2716	1/1

Dwg No. MC / DDMP / 2716 / BRW / KP / 100

CONSULTANT: MANASA CONSULTANTS

CLIENT: BRUHAT BENGALURU MAHANAGARA PALIKE

TITLE: Key Plan

PROJECT: Widening of Bellary Road (from B. D. A. Junction to Mehkri Circle) in Bengaluru City

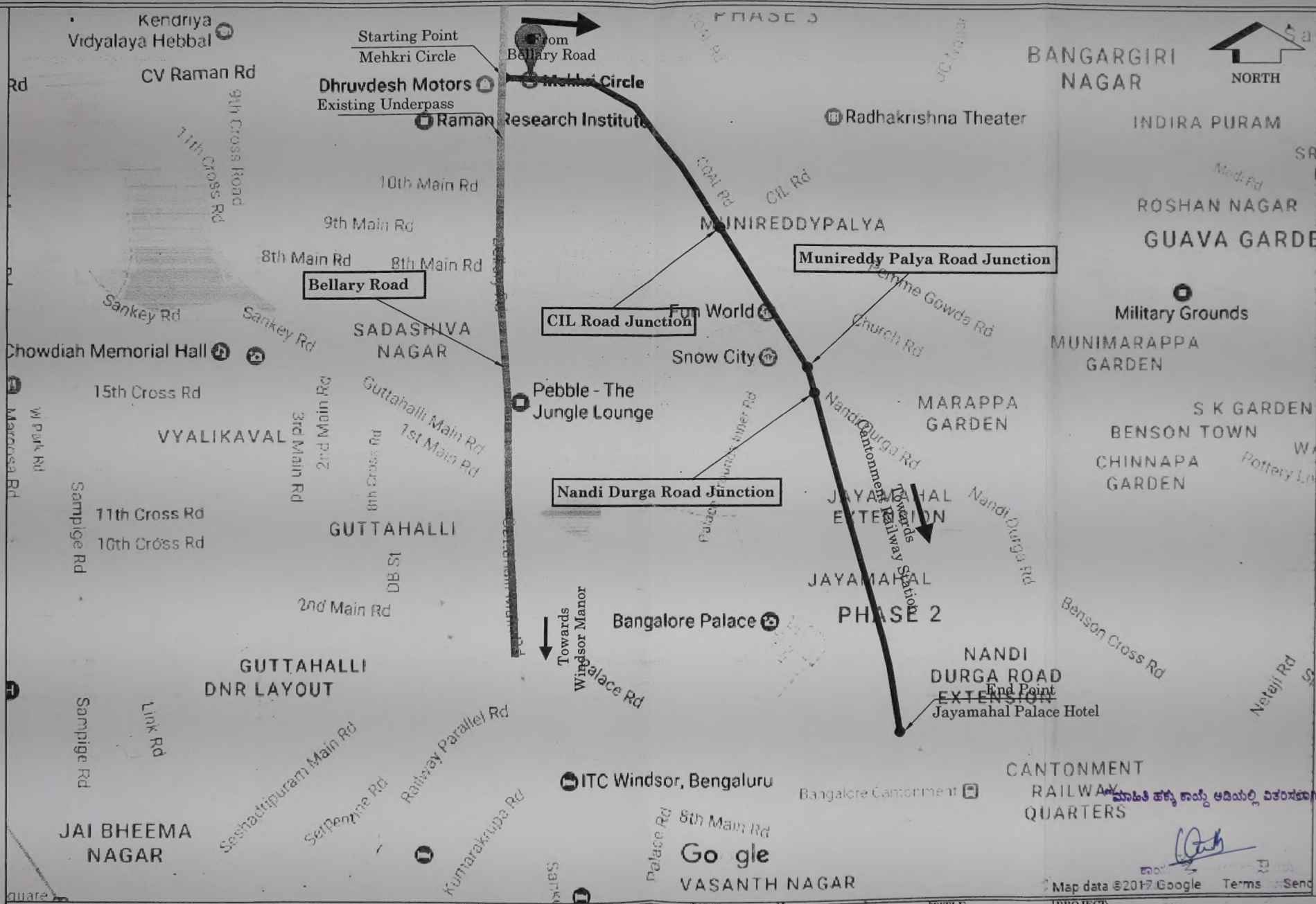

"ಮಾಹಿತಿ ಹಕ್ಕು ಕಾಯ್ದೆ ಅಡಿಯಲ್ಲಿ ವಿತರಣೆಗಾಗಿದೆ"

DATE	SCALE	REV. No.	JOB No.	SHEET No.
May 2018	NTS	R0	2714	1/1

Dwg. No. MC / BBMP / 2714 / JMR / KP / 100

CONSULTANT: MANASA CONSULTANTS

CLIENT: BRUHAT BENGALURU MAHANAGARA PALIKE

TITLE: Key Plan

PROJECT: Widening of Jayamahal Road (from Mehkri Circle to Jayamahal Palace Hotel) in Bengaluru City